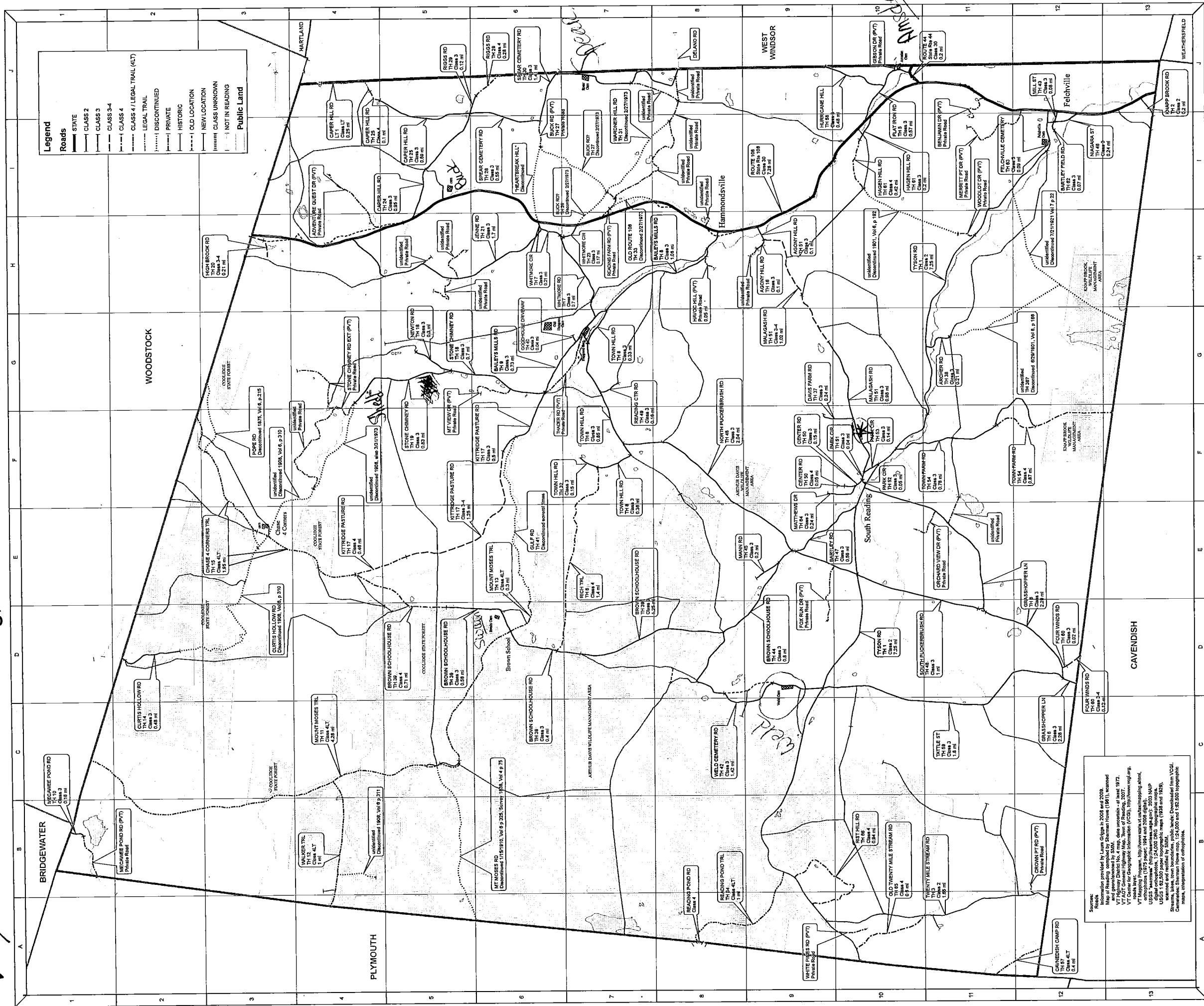


Roads

Cemeteries

Reading, Vermont Roads, May, 2009



Legend

Roads


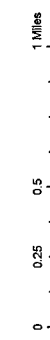
- STATE
- CLASS 2
- CLASS 3
- CLASS 3-4
- CLASS 4
- CLASS 4 / LEGAL TRAIL (4LT)
- LEGAL TRAIL
- DISCONTINUED
- PRIVATE
- HISTORIC
- OLD LOCATION
- NEW LOCATION
- CLASS UNKNOWN
- NOT IN READING

Public Land

Information provided by Jane Gilpin in 2008 and 2009 and processed by SMM. VT Dept. of Transportation (DOT) provided the 2007 VTDOT State Highway Inventory. VT Center for Geographic Information (VCGI), <http://www.vt.gov>, VT Mapping Program, <http://www.vt.gov/vtdata/mapping.html>, orthophotos (1975 paper, 1994 and 2005 digital), USGS 1:62,500 paper topographic maps (1928 and 1929), Stream, lake, town boundaries, public lands. Downloaded from VCGI. Contours: Sherman How map, 1:24,000 and 1:62,500 topographic maps, interpretations of orthophotos.



Stonehouse Mm Mapping
Orford, NH
www.stonehousemmapping.com



DISCLAIMER: This map was prepared in MAY, 2009 by Emily Bryant (DBA Stonehouse Mm Mapping), for the Listers of this town or Reading, Vermont, using the sources listed and best judgment. It does not constitute a legal document.